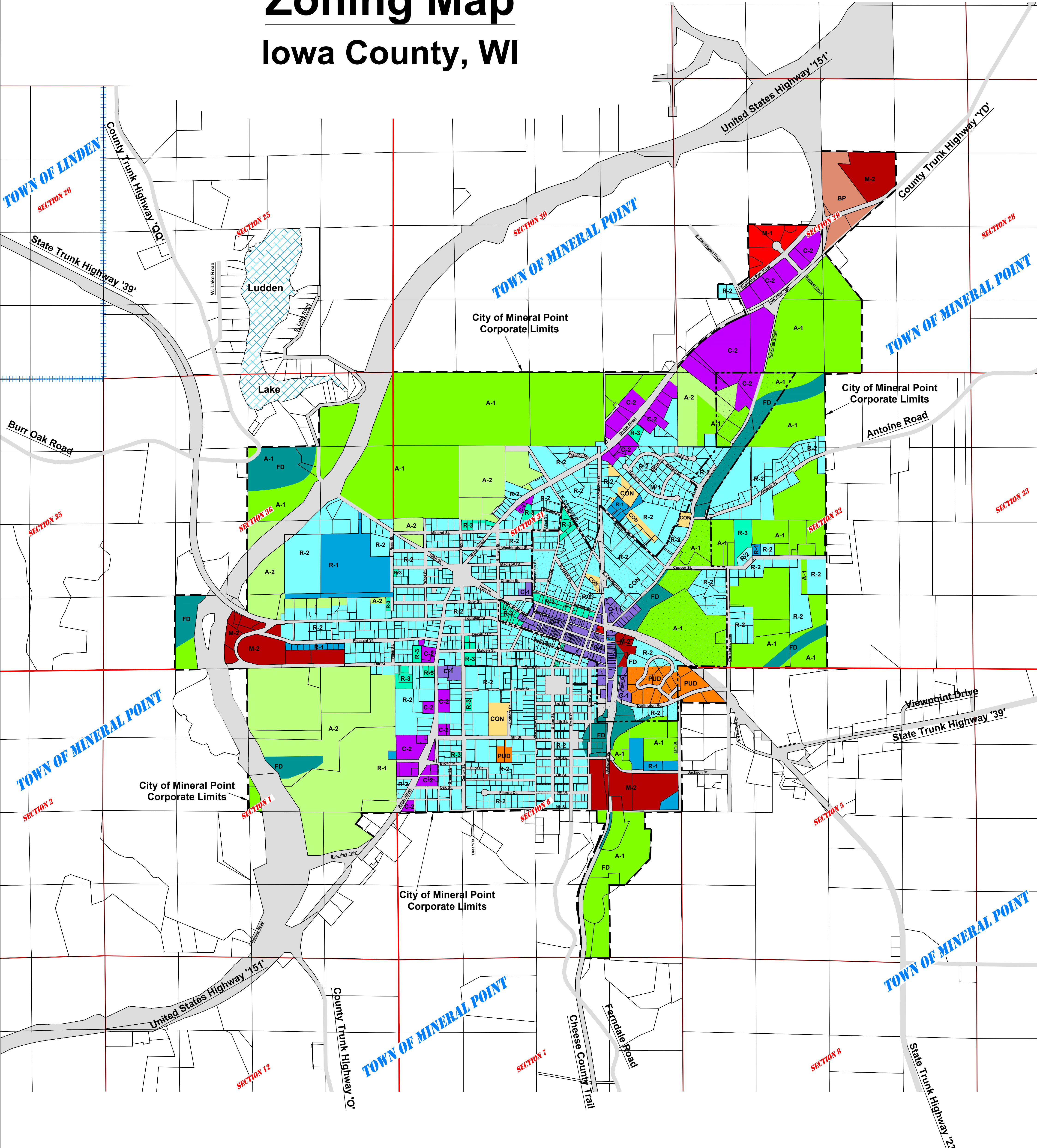






























City of Mineral Point Zoning Map Iowa County, WI



MAP LEGEND

	R-1 Single-Family Residential District		B-1 Local Business District
	R-2 Two-Family Residential District		B-2 Highway Business District
	R-3 Multiple-Family Residential District		B-3 Heavy Business District
	R-4 Mobile Home Residential District		B-4 Industrial Business District
	C-1 Central Business District		CON Conservancy District
	C-2 Highway Commercial District		PUD Planned Unit Development District
	M-1 Light Industrial District		FD Flood Hazard District
	M-2 Heavy Industrial District		BP Business Park District
	A-1 Agricultural Preservation District		Right-of-Way/Local Roads
	A-2 Agricultural Transition District		Water Bodies
	AR-1 Agricultural Residential		Historic District Boundary
	AB-1 Agricultural Business		Corporate Limits
			Section Boundaries
			Township Boundary
			Parcel Boundary

SCALE: 1"=800'



DATE: October, 2005
 REVISION DATE: Nov. 5, 2018
 REVISION DATE: Oct 30, 2019

DRAWN BY: K.Kobbervig
 APPROVED BY: B. Nies
 REVISION BY: C. Coyler
 REVISED BY: C. Coyler

The information on this map was obtained from documents provided by the City of Mineral Point. The intent of this map is to show the approximate lot locations and zoning districts in the City of Mineral Point and its Extra Territorial Zone. This map is not an official survey document nor have any surveys or title searches been completed to verify the actual location and dimensions of lots shown.

Map Prepared By:

DELTA 3
 EVERY ANGLE COVERED

PROFESSIONAL CIVIL, MUNICIPAL, & STRUCTURAL ENGINEERING • ARCHITECTURE
 GRANT WRITING • LAND DEVELOPMENT • PLANNING & CAD SERVICES

875 SOUTH CHESTNUT STREET PHONE: (608) 348-5355
 PLATTEVILLE, WISCONSIN 53818

898 JACKSON STREET PHONE: (563) 542-9005
 DUBUQUE, IOWA 52001

G:\Projects\Mineral Point\Maps\ETZ\ETZ Map - Boundary_FLP&Corplmts_CityZoning.dwg